

Maldives Land and Survey Authority,

MINISTRY OF HOUSING AND INFRASTRUCTURE
 Ameenee Magu, Maafannu, Male', 20392, Maldives.
 Office (PABX): +(960) 3004300, Fax: +(960) 3004254
 Email: survey@mhe.gov.mv
 Web: www.surveyofmaldives.gov.mv, www.mhe.gov.mv



CONTROLPOINT DETAILS		Station Number	PSM 5425
Coordinate Information			
Geodetic		Grid	
WGS 84		UTM Zone 43	
Lat:	5°20'52.58599"N	E:	350865.71
Long:	73°39'14.65181"E	N:	591288.607
Ellp Height:		Orth Height:	+1.071
Island Name:	LH.INNAHURA	Date:	10 OCTOBER 2016

Monument description & method of survey:

- Stainless steel plate fixed to concrete by two bolts
- Horizontal coordinates fixed by GNSS Static survey.
- Elevation reduced relative to Local MSL.
- Established to the Type A monument standard but instead of 300mm pipe a wooden box (1x1 ft and 1 m height) has been used. The top level of the PSM is 6 inches above the ground level

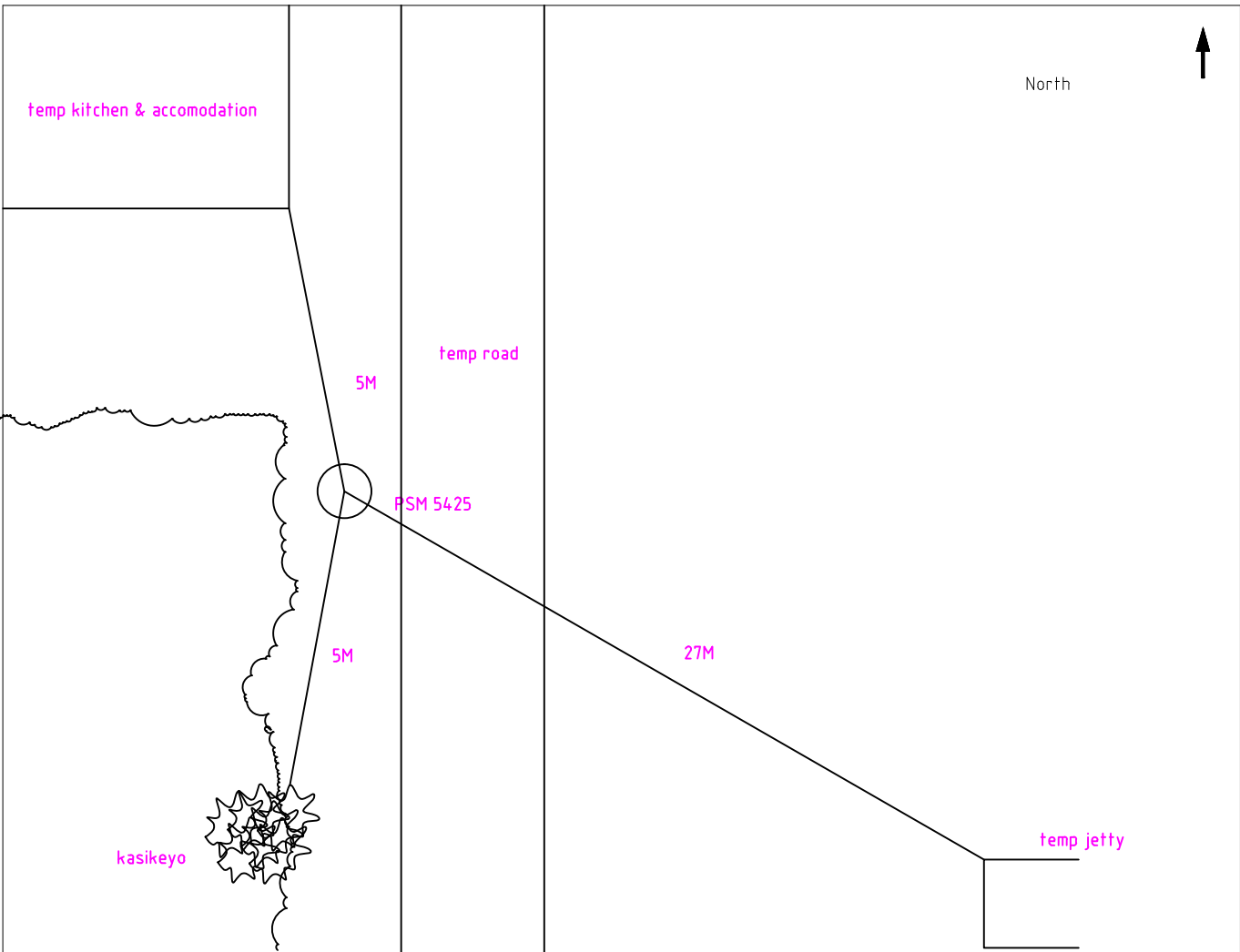
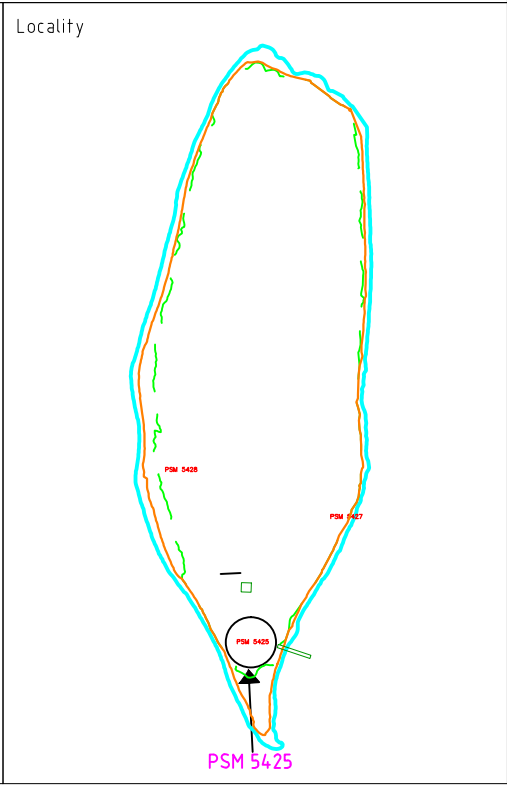
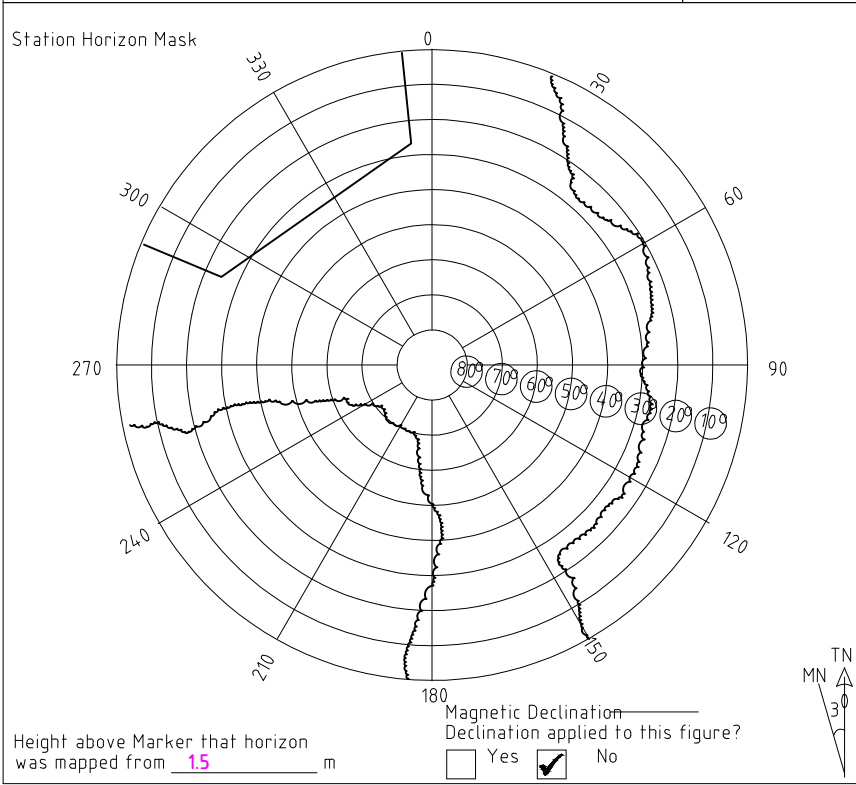
General site condition & access:

- Easily accessible area with angle of sky visibility
- Located in the southern end center temporary center road of the island

Owner: Champalars Holdings Pvt Ltd

Bottom Height:0.5m	North Height:1.5m Distance: 2m	East Height:1.5m Distance: 2m
Up Height:1.5m	South Height:1.5m Distance: 2m	West Height:1.5m Distance: 2m

SITE INFORMATION Station Number **P S M 5 4 2 5**



Sketched by: **Ali Mubeen** Scale: **Not to Scale** Date: **10 OCTOBER 2016**

Maldives Land and Survey Authority,
 MINISTRY OF HOUSING AND INFRASTRUCTURE
 Ameenee Magu, Maafannu, Male', 20392, Maldives.
 Office (PABX): +(960) 3004 300, Fax: +(960) 3004254
 Email: survey@mhe.gov.mv
 Web: www.surveyofmaldives.gov.mv, www.mhe.gov.mv



CONTROLPOINT DETAILS	Station Number	PSM 5427
Coordinate Information		
Geodetic	Grid	
WGS 84	UTM Zone 43	
Lat: 2°49'01.67182"N	E:	327009.846
Long: 73°26'37.33606"E	N:	311495.636
Ellp Height:	Orth Height:	0.956
Island Name: LH.INNAHURA	Date:	10 OCTOBER 2016


Monument description & method of survey:

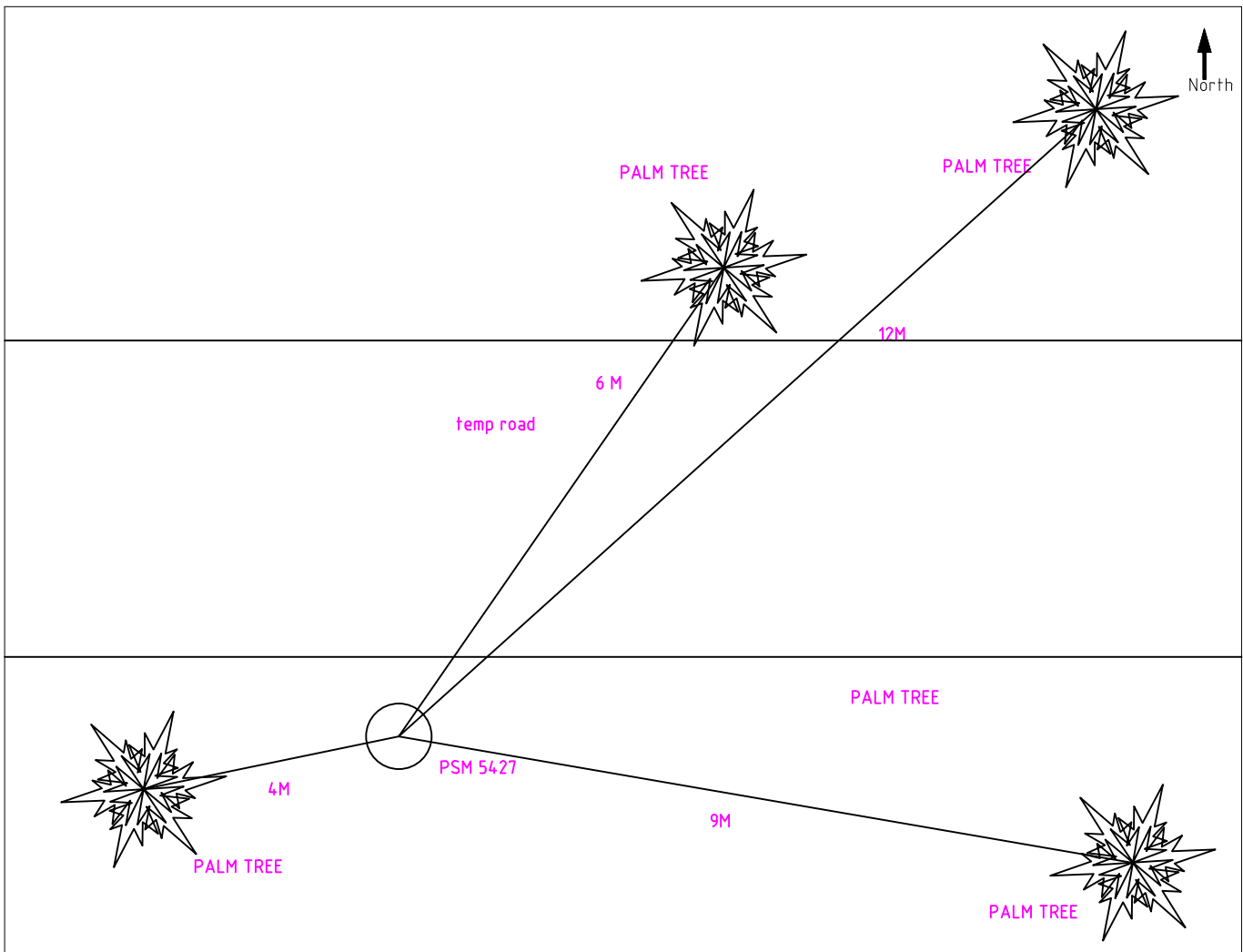
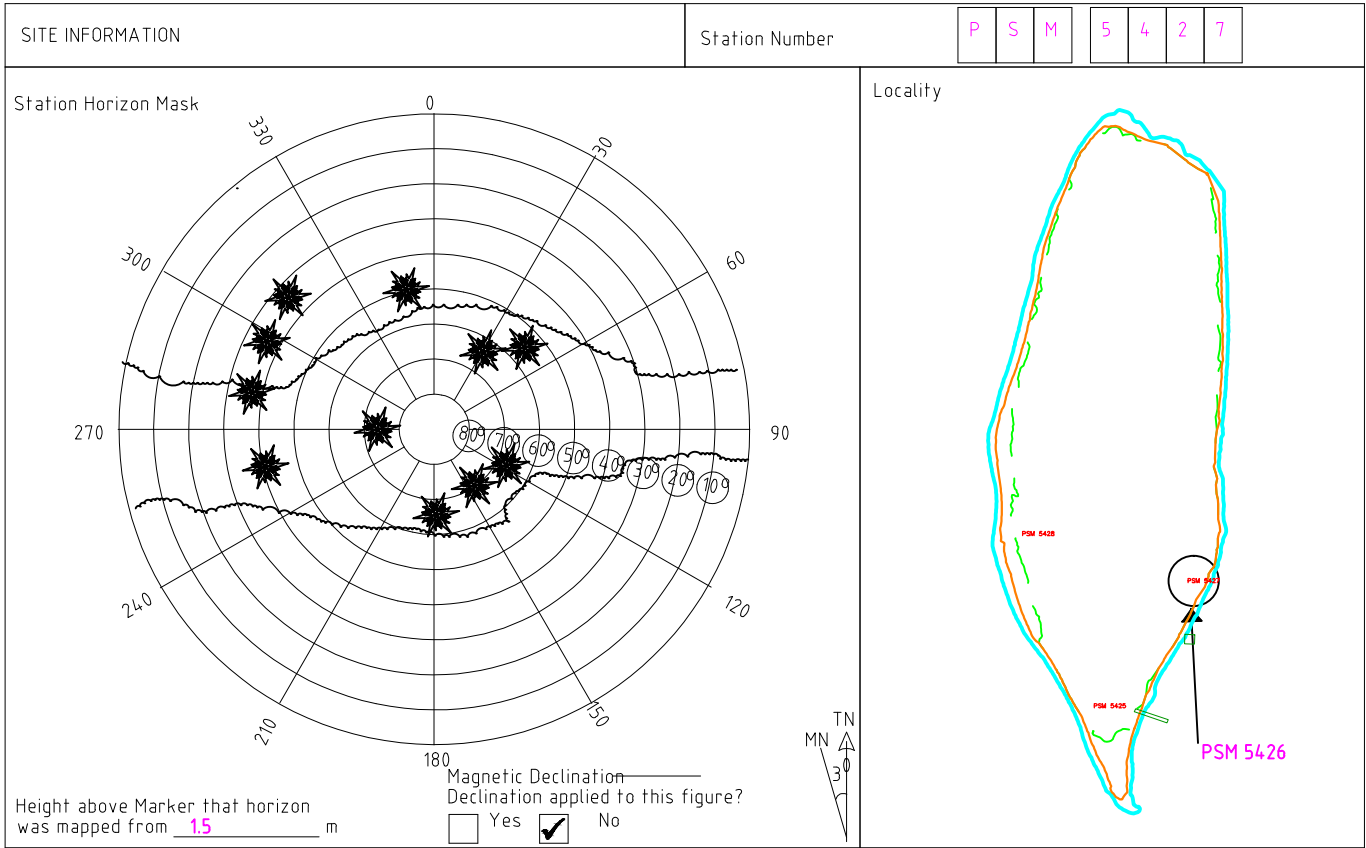
- Stainless steel plate fixed to concrete by two bolts
- Horizontal coordinates fixed by GNSS Static survey.
- Elevation reduced relative to Local MSL by double level run
- Established to the Type A monument standard but instead of 300mm pipe a wooden box (1x1 ft and 1 m height) has been used. The top level of the PSM is 6 inches above the ground level

General site condition & access:

- Easily accessible area with angle of sky visibility
- Located in vegetation line of the island. Eastern side of the temp.cross road

Owner: Champalars Holdings Pvt Ltd

		
Bottom Height: 0.5m	North Height: 1.5m Distance: 2m	East Height: 1.5m Distance: 2m
		
Up Height: 1.5m	South Height: 1.5m Distance: 2m	West Height: 1.5m Distance: 2m



Sketched by: **Ali Mubeen** Scale: **Not to Scale** Date: **10 OCTOBER 2016**

Maldives Land and Survey Authority,
 MINISTRY OF HOUSING AND INFRASTRUCTURE
 Ameenee Magu, Maafannu, Male', 20392, Maldives.
 Office (PABX): +(960) 3004300, Fax: +(960) 3004254
 Email: survey@mhe.gov.mv
 Web: www.surveyofmaldives.gov.mv, www.mhe.gov.mv



CONTROLPOINT DETAILS	Station Number	PSM 5428
Coordinate Information		
Geodetic	Grid	
WGS 84	UTM Zone 43	
Lat: 2°49'10.60646"N	E:	327136.615
Long: 73°26'41.42887"E	N:	311769.894
Ellp Height:	Orth Height:	+1.343
Island Name: LH.INNAHURA	Date:	10 OCTOBER 2016

Monument description & method of survey:

- Stainless steel plate fixed to concrete by two bolts
- Horizontal coordinates fixed by GNSS Static survey.
- Elevation reduced relative to Local MSL by double level run
- Established to the Type A monument standard but instead of 300mm pipe a wooden box (1x1 ft and 1 m height) has been used. The top level of the PSM is 6 inches above the ground level

General site condition & access:

- Easily accessible area with wide angle of sky visibility
- Located in vegetation line of the island. western side of the temp. cross road

Owner: Champalars Holdings Pvt Ltd




Bottom Height:0.5m



North Height:1.5m Distance: 2m



East Height:1.5m Distance: 2m



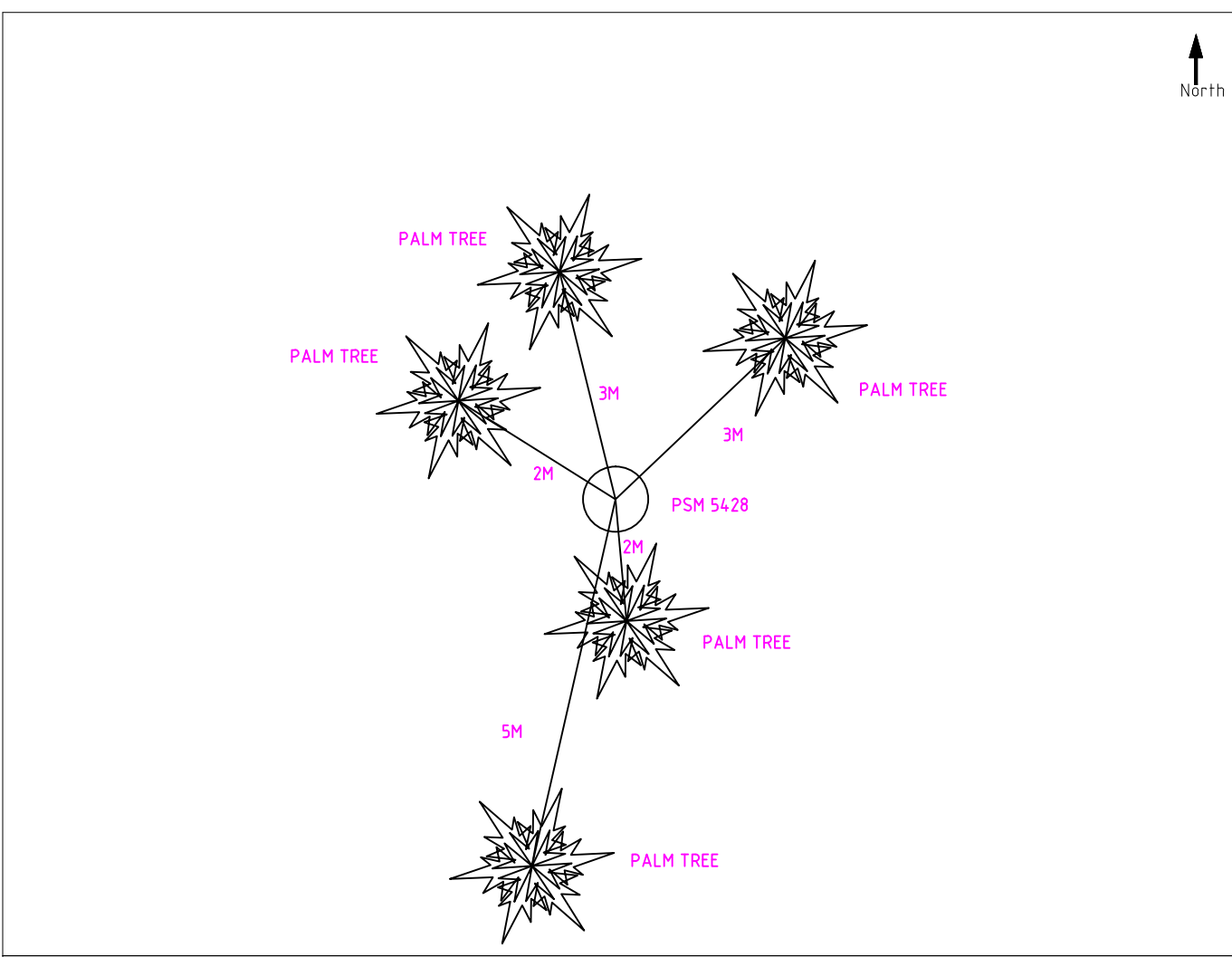
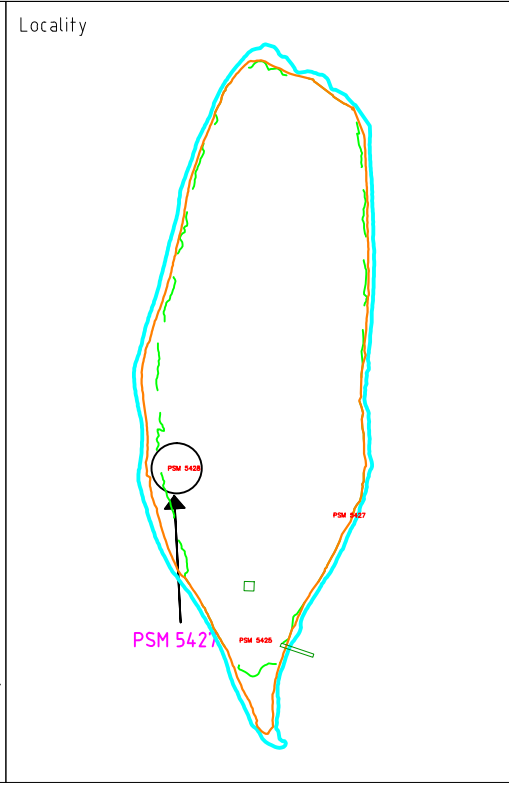
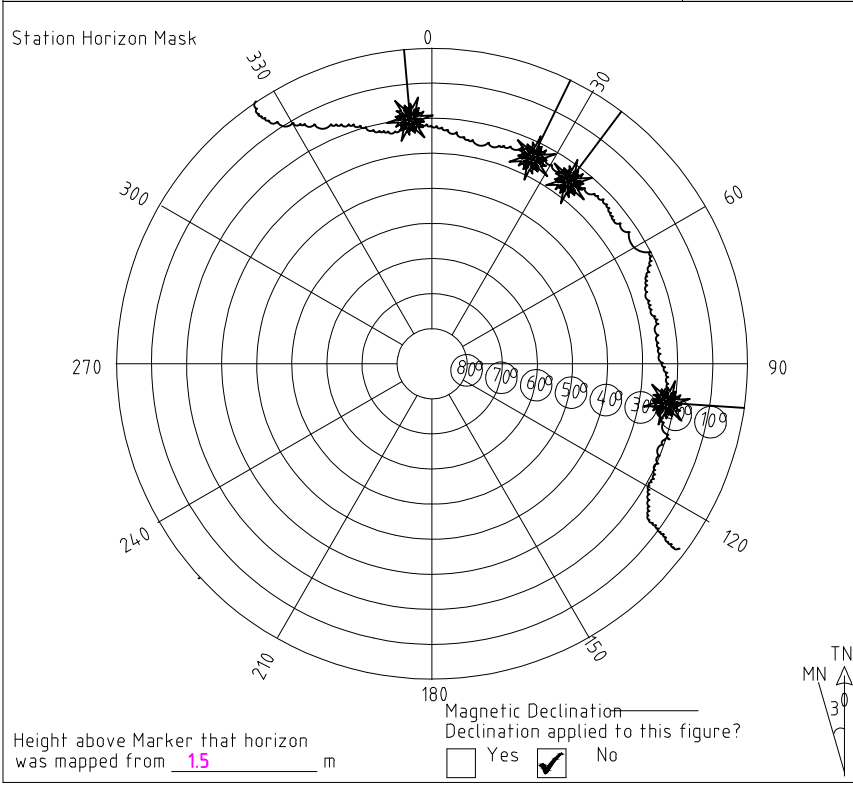
Up Height:1.5m



South Height:1.5m Distance: 2m



West Height:1.5m Distance: 2m



Sketched by: **Ali Mubeen** Scale: **Not to Scale** Date: **10 OCTOBER 2016**